














MARINA PLAN

Map key

- 1 Marina office
- 2 Sealift3 dry dock
- 3 Superyacht berth
- 4 Seaway Marine powerboat park
- 5 Independent businesses

-  Washrooms
-  Laundry
-  Refuse
-  Recycling
-  Hardy's at Haslar bar and restaurant
-  Trolleys
-  Waste oil and battery recycling
-  Berth holders' car park
-  Family washrooms; accessible facilities on A ponton only
-  Trinity's at The Lightship bar and restaurant
-  Defibrillator
-  SOS equipment
-  Ladder



Public Car Park

Public Slipway

Haslar Rd